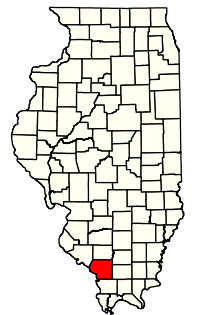
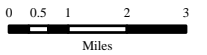



# Jackson County

## 2005 Tax Year

### Fire Protection Districts




 Illinois Department of Revenue  
 Property Tax Division

**DISCLAIMER**

In preparing these maps, constraints of scale, data, time, and personnel required the generalization and extrapolation of boundaries which have not been field-checked. The base maps used by the Department in this process were obtained from the University of Illinois (ILLIMAP), and the U.S. Department of Commerce, and the Bureau of the Census (TIGER). These maps may not be used to determine any boundary or the location of monuments, railroads, roads, or streets, with any precision, because the boundaries and locations on these maps are ONLY GENERALIZED REPRESENTATIONS OF APPROXIMATE LOCATIONS AND BOUNDARIES.

The Illinois Department of Revenue and the State of Illinois hereby give notice to all users that these maps and the data included hereon, lack the accuracy required for site-specific uses. Since all boundaries and all data are based on information derived from sources outside the Illinois Department of Revenue, the Illinois Department of Revenue and the State of Illinois make no representation, guarantee or warranty, either express or implied, regarding the accuracy of these maps or the data furnished thereon, including, but not limited to, the condition of this product, this product's merchantability, or this product's fitness for any particular purpose or use. Specific questions regarding boundary locations should be directed to the clerk of the county in which the property exists.